

YG-DCO-018-E(B)

Yorkshire Green Energy Enablement (GREEN) Project

Volume 2

Document 2.11.6(B) Trees and Hedgerows Potentially Affected
Plan Section F

Final Issue B

July 2023

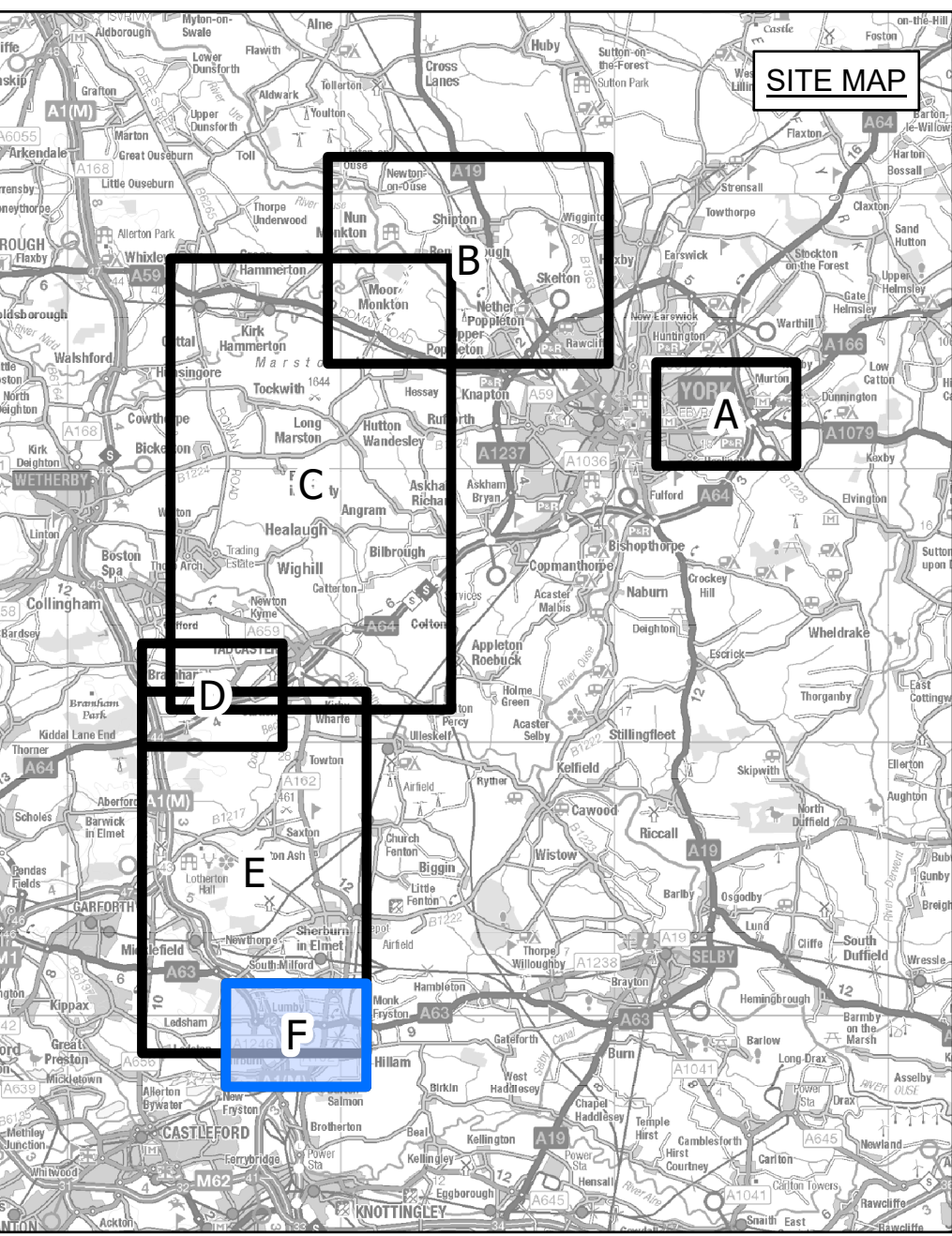
Planning Inspectorate Reference: EN020024

Infrastructure Planning (Applications: Prescribed Forms and
Procedure) Regulations 2009 Regulation 5(2)(o)

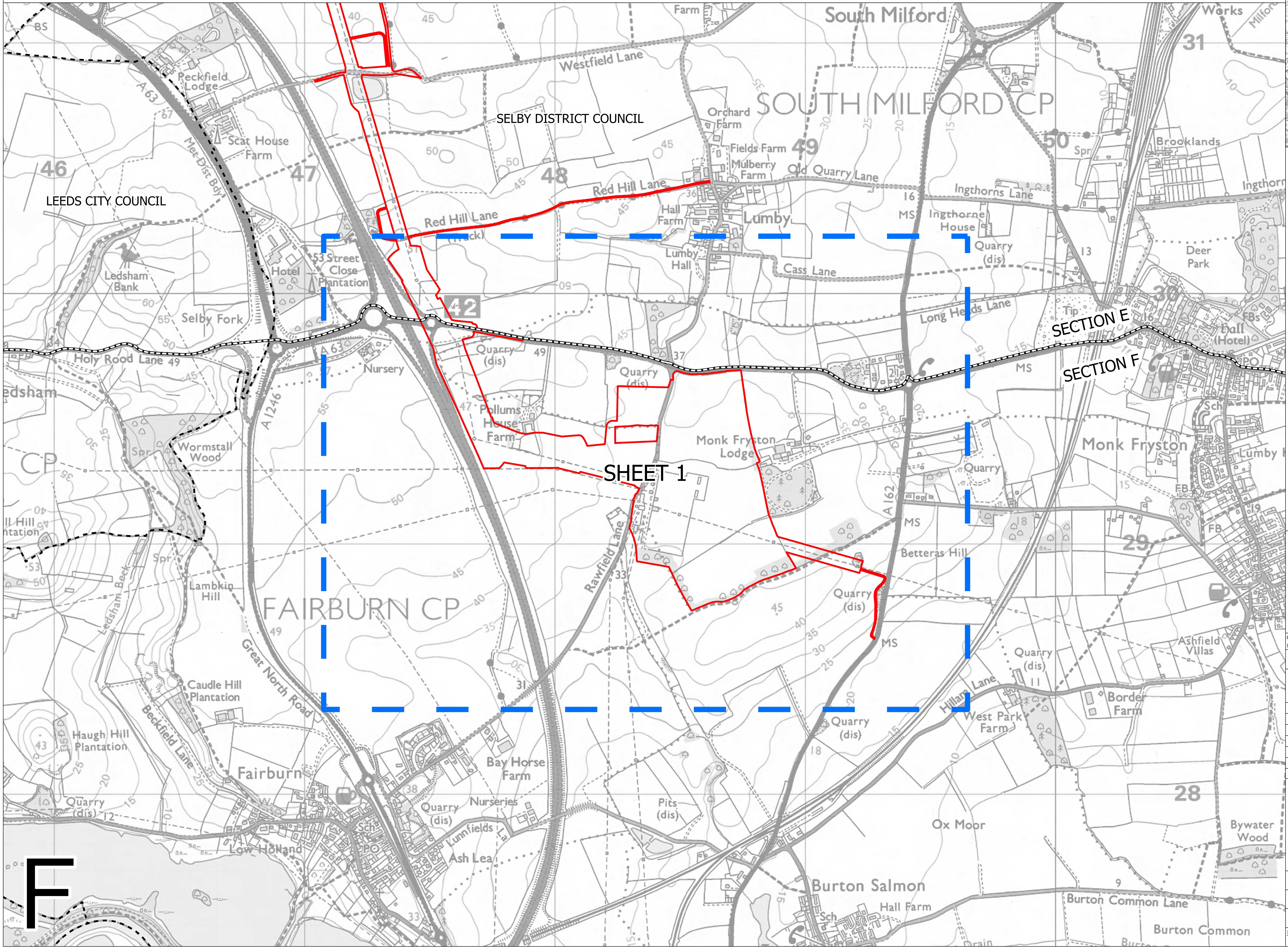
nationalgrid



NATIONAL GRID (YORKSHIRE GREEN ENERGY ENABLEMENT PROJECT) ORDER
 TREES AND HEDGEROWS POTENTIALLY AFFECTED KEY PLAN
 REGULATION 5(2)(o)
 SECTION F, SHEET 1 OF 1



- LEGEND**
- LOCAL AUTHORITY BOUNDARY
 - - - SECTION BOUNDARY
 - ORDER LIMITS
 - SHEET INDEX



Notes

This drawing is scaled at paper size A0, therefore any prints taken at smaller sizes will affect accuracy of the measurement units and should not be scaled against.

For additional detail on the plan suites, please refer to Document 2.3 Plan Guidance Document, located in Volume 2 of the DCO Application.

The local authorities' boundaries and titles are correct at the time of submission. North Yorkshire County Council and its 7 districts are expected to form a new single council (North Yorkshire Council) on 1 April 2023.

Coordinate System: British National Grid
 Sheet X Centroid Coordinate: 448357 Sheet Y Centroid Coordinate: 428277

BACKGROUND MAPPING INFORMATION HAS BEEN REPRODUCED FROM THE ORDNANCE SURVEY BY PERMISSION OF ORDNANCE SURVEY OF THE CONTROLLER OF HER MAJESTY'S STATIONERY OFFICE. CROWN COPYRIGHT ORDNANCE SURVEY ©. BLUESKY INTERNATIONAL LTD ©. NATIONAL GRID ELECTRICITY - 100024241.

Issue	Date	Remarks	Drawn	Checked	Approved
A	01/11/2022	FOR DCO SUBMISSION	MTH	SF	EMD

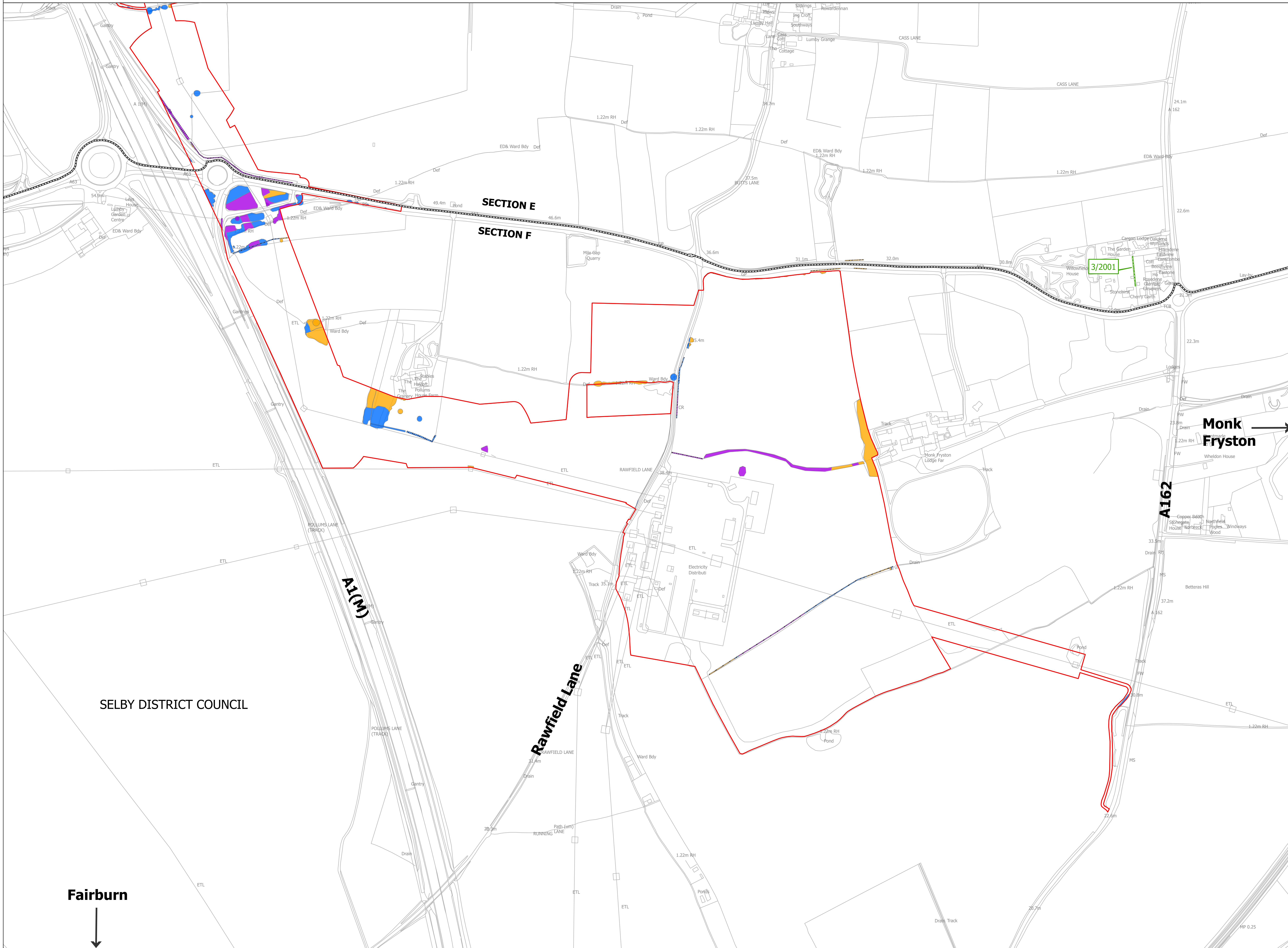
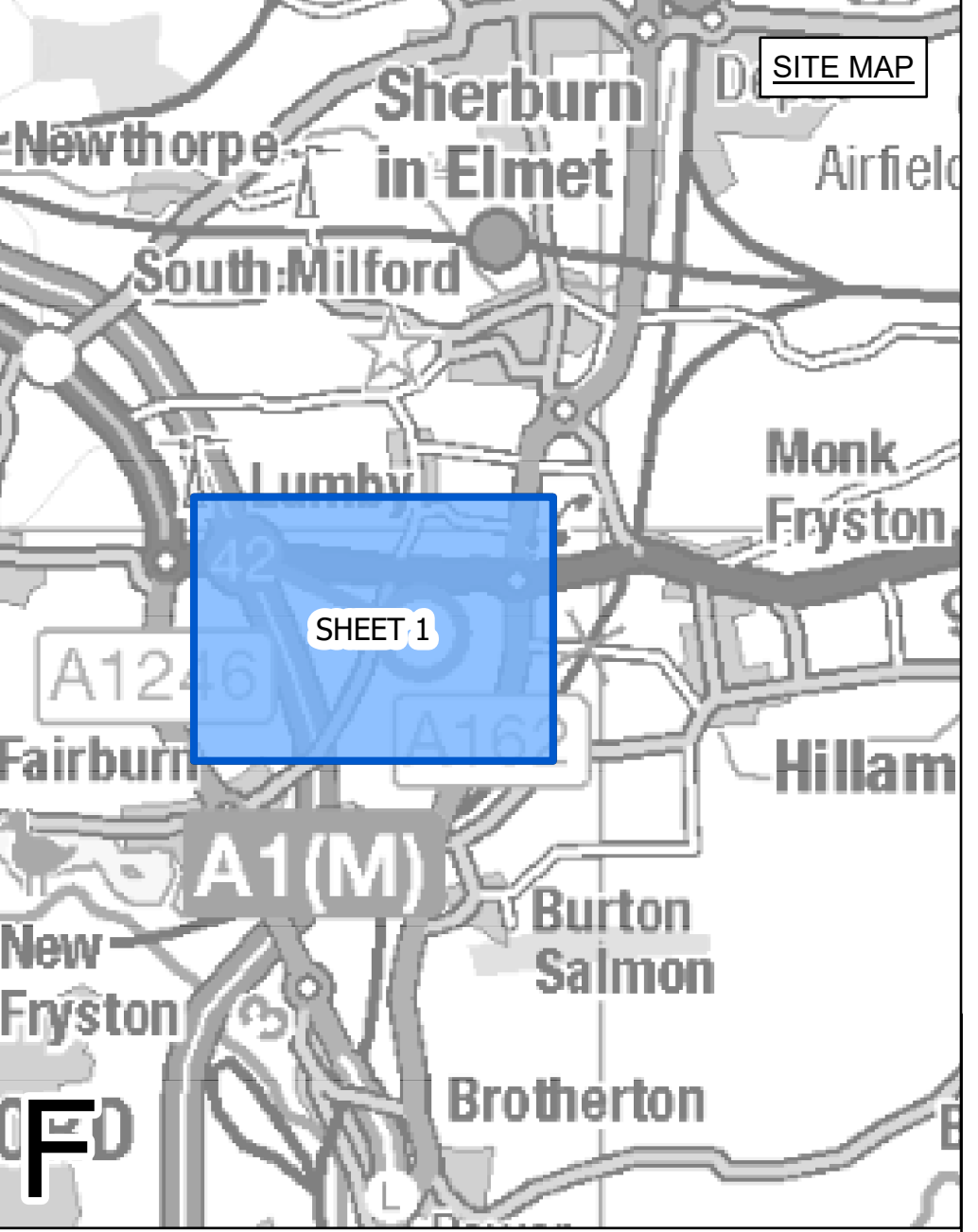
Title

NATIONAL GRID (YORKSHIRE GREEN ENERGY ENABLEMENT PROJECT) ORDER TREES AND HEDGEROWS POTENTIALLY AFFECTED KEY PLAN REGULATION 5(2)(o) SECTION F, SHEET 1 OF 1

nationalgrid	
Application Number	EN020024
National Grid Drawing Reference DCO_F/TR/KP/01	
Scale	1:5,000
Sheet Size	A0
Sheet	SHEET 1 OF 1
Issue	A



NATIONAL GRID (YORKSHIRE GREEN ENERGY ENABLEMENT PROJECT) ORDER
 TREES AND HEDGEROWS POTENTIALLY AFFECTED PLAN
 REGULATION 5(2)(o)
 SECTION F, SHEET 1 OF 1



LEGEND

- SECTION BOUNDARY
- ORDER LIMITS
- TREE PRESERVATION ORDERS (TPO) WITH ACCOMPANYING ID REFERENCE
- TREES
 - REMOVED
 - AFFECTED / MANAGED
 - POTENTIALLY AFFECTED
- HEDGEROWS
 - REMOVED
 - AFFECTED / MANAGED
 - POTENTIALLY AFFECTED

Notes

This drawing is scaled at paper size A0, therefore any prints taken at smaller sizes will affect accuracy of the measurement units and should not be scaled against.

For additional detail on the plan suites, please refer to Document 2.3 Plan Guidance Document, located in Volume 2 of the DCO Application.

The local authorities' boundaries and titles are correct at the time of submission. North Yorkshire County Council and its 7 districts are expected to form a new single council (North Yorkshire Council) on 1 April 2023.

Walkover Tree Surveys for key areas of the Project have been carried out between August 2021 and August 2022. In areas where no tree survey data is available due to access restrictions or where areas fall outside of the agreed arboricultural study area, Ecology Phase 1 hedgerow data and/or National Tree Map data (provided by Bluesky International Ltd) has been utilised to provide indicative information on tree features.

Further information is included within the Arboricultural Impact Assessment Report (Volume 5, Document 5.3.31).

Coordinate System: British National Grid
 Sheet X Centroid Coordinate: 448362 Sheet Y Centroid Coordinate: 428284

BACKGROUND MAPPING INFORMATION HAS BEEN REPRODUCED FROM THE ORDNANCE SURVEY BY PERMISSION OF ORDNANCE SURVEY OF THE CONTROLLER OF HER MAJESTY'S STATIONERY OFFICE. CROWN COPYRIGHT ORDNANCE SURVEY © BLUESKY INTERNATIONAL LTD © NATIONAL GRID ELECTRICITY - 100024241.

Issue	Date	Remarks	Drawn	Checked	Approved
B	28/07/2023	FOR DEADLINE SIX	MTH	SF	EMD
A	01/11/2022	FOR DCO SUBMISSION	MTH	SF	EMD

Title

NATIONAL GRID
 (YORKSHIRE GREEN ENERGY ENABLEMENT PROJECT) ORDER
 TREES AND HEDGEROWS POTENTIALLY AFFECTED PLAN
 REGULATION 5(2)(o)
 SECTION F, SHEET 1 OF 1

nationalgrid

Application Number	EN020024
National Grid Drawing Reference	DCO_F/TR/PS/01
Scale	1:2,500
Sheet Size	A0
Sheet	SHEET 1 OF 1
Issue	B

**National Grid plc
National Grid House,
Warwick Technology Park,
Gallows Hill, Warwick.
CV34 6DA United Kingdom**

**Registered in England and
Wales
No. 4031152**